

ADDRESSING CHECKLIST

Please complete the following and upload via the CityView Portal with your submittal. Items marked with (*) are required for every application, other items are optional and may not apply to every project.

Forms are valid for 6 months following their submittal; an updated form will be required for a new submittal after that timeframe and any time the properties within the project boundary are modified.

Additional documents may be attached to this form and can include:

- * LOCATION MAP and/or SURVEY showing the proposed project boundary.
- List of additional folio numbers and associated legal descriptions.
- E-mail from Addressing Official for any pre-approved project and/or street names.

LOCATION INFORMATION

***FOLIO (Property ID) Number(s)** of subject property or properties. [Attach list if necessary]

***LEGAL DESCRIPTION** of subject property or properties. [Attach list if necessary]

STREET ADDRESS(ES) where applicable, if already assigned.

PROJECT INFORMATION

Acceptance of this form does not constitute project and/or street name approval and is subject to further review by the Addressing Official. Pre-Approval may be requested by contacting us at GMD_Address@colliercountyfl.gov or 239-252-2482 prior to your submittal.

***PETITION TYPE** (choose from the drop-down list below). A unique checklist must be created for each application.

CURRENT PROJECT NAME

PROPOSED PROJECT NAME

PROPOSED STREET NAME(s)

LATEST APPROVED PROJECT NUMBER [e.g., SDP-94-##, PPL-2002-AR-####, PL2017000####]




Collier County Property Appraiser Property Summary

Parcel No	21968100021	Site Address *Disclaimer	Site City	NAPLES	Site Zone *Note	34104
------------------	--------------------	---	------------------	---------------	----------------------------------	--------------

Name / Address	SHSB NAPLES LLC				
	16701 COLLINS AVENUE				
City	SUNNY ISLES BEAC	State	FL	Zip	33160

Map No.	Strap No.	Section	Township	Range	Acres *Estimated
5B04	163210 15B04	4	50	26	2.42

Legal	ALTIS SANTA BARBARA LOT 1
--------------	----------------------------------

Millage Area 	269	Millage Rates  *Calculations		
Sub./Condo	163210 - ALTIS SANTA BARBARA	School	Other	Total
Use Code 	10 - VACANT COMMERCIAL	4.889	6.7155	11.6045

Latest Sales History

(Not all Sales are listed due to Confidentiality)

Date	Book-Page	Amount
02/25/22	6092-741	\$ 3,550,000

2021 Certified Tax Roll

(Subject to Change)

Land Value	\$ 0
(+) Improved Value	\$ 0
(=) Market Value	\$ 0
(=) Assessed Value	\$ 0
(=) School Taxable Value	\$ 0
(=) Taxable Value	\$ 0

If all Values shown above equal 0 this parcel was created after the Final Tax Roll



2004. Collier County Property Appraiser. While the Collier County Property Appraiser is committed to providing the most accurate and up-to-date information, no warranties expressed or implied are provided for the data herein, its use, or its interpretation.

Collier County Property Appraiser Property Summary

Parcel No	21968100128	Site Address *Disclaimer	Site City	NAPLES	Site Zone *Note	34104
------------------	--------------------	---	------------------	---------------	----------------------------------	--------------

Name / Address	SHSB NAPLES LLC				
	16701 COLLINS AVENUE				
City	SUNNY ISLES BEAC	State	FL	Zip	33160

Map No.	Strap No.	Section	Township	Range	Acres *Estimated
5B04	163210 25B04	4	50	26	1.14

Legal	ALTIS SANTA BARBARA LOT 2
--------------	----------------------------------

Millage Area ①	269	Millage Rates ① *Calculations		
Sub./Condo	163210 - ALTIS SANTA BARBARA	School	Other	Total
Use Code ①	10 - VACANT COMMERCIAL	4.889	6.7155	11.6045

Latest Sales History

(Not all Sales are listed due to Confidentiality)

Date	Book-Page	Amount
02/25/22	6092-741	\$ 3,550,000

2021 Certified Tax Roll

(Subject to Change)

Land Value	\$ 0
(+) Improved Value	\$ 0
(=) Market Value	\$ 0
(=) Assessed Value	\$ 0
(=) School Taxable Value	\$ 0
(=) Taxable Value	\$ 0

If all Values shown above equal 0 this parcel was created after the Final Tax Roll



2004. Collier County Property Appraiser. While the Collier County Property Appraiser is committed to providing the most accurate and up-to-date information, no warranties expressed or implied are provided for the data herein, its use, or its interpretation.

Collier County Property Appraiser Property Summary

Parcel No	21968100225	Site Address *Disclaimer	4710 ALTIS DR	Site City	NAPLES	Site Zone *Note	34104
------------------	--------------------	---	----------------------	------------------	---------------	----------------------------------	--------------

Name / Address	SANTA BARBARA - NA OWNER LLC					
	201 EAST LAS OLAS BLVD					
	SUITE 1900					
City	FORT LAUDERDALE	State	FL	Zip	33301	

Map No.	Strap No.	Section	Township	Range	Acres *Estimated
5B04	163210 35B04	4	50	26	11.52

Legal	ALTIS SANTA BARBARA LOT 3
--------------	----------------------------------

Millage Area ①	269	Millage Rates ① *Calculations		
Sub./Condo	163210 - ALTIS SANTA BARBARA	School	Other	Total
Use Code ①	10 - VACANT COMMERCIAL	4.889	6.7155	11.6045

Latest Sales History

(Not all Sales are listed due to Confidentiality)

Date	Book-Page	Amount
02/25/22	6092-739	\$ 10,500,000

2021 Certified Tax Roll

(Subject to Change)

Land Value	\$ 0
(+) Improved Value	\$ 0
(=) Market Value	\$ 0
(=) Assessed Value	\$ 0
(=) School Taxable Value	\$ 0
(=) Taxable Value	\$ 0

If all Values shown above equal 0 this parcel was created after the Final Tax Roll



2004. Collier County Property Appraiser. While the Collier County Property Appraiser is committed to providing the most accurate and up-to-date information, no warranties expressed or implied are provided for the data herein, its use, or its interpretation.